Chapter 18 Maps of the University Campuses

The Education University of Hong Kong Tai Po Campus

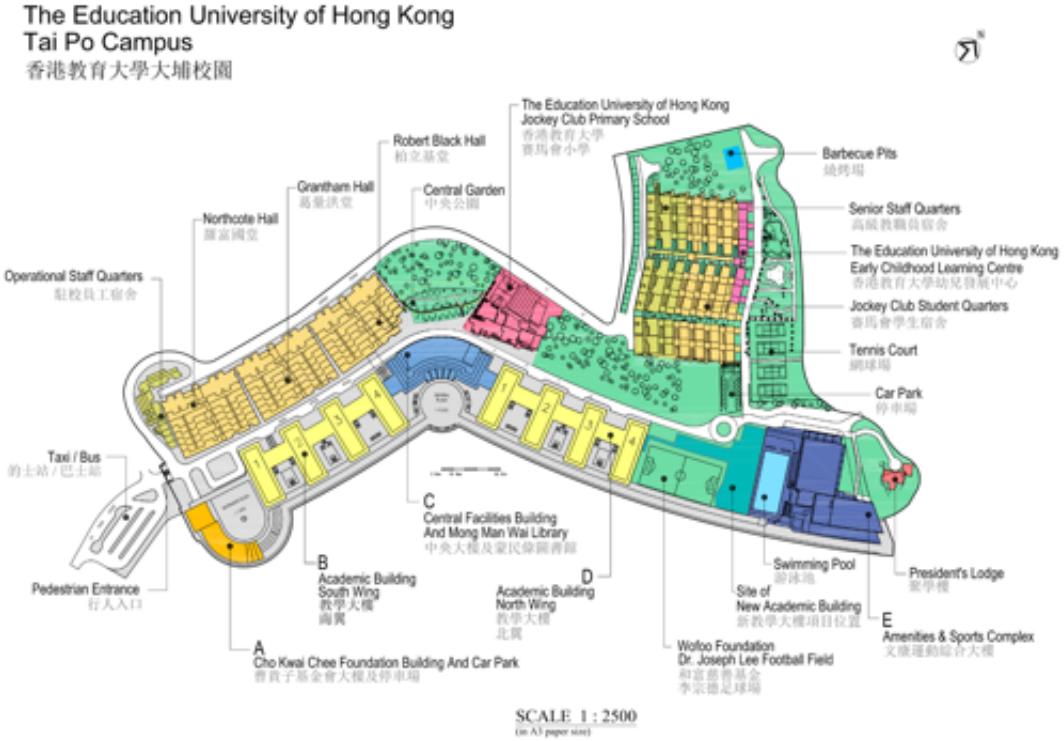

Cho Kwai Chee Foundation Building

- Alumni Affairs and Development Office
- Communications Office
- Estates Office
- Finance Office
- Global Affairs Office
- Health Centre
- Human Resources Office
- Indoor Carpark
- Information Centre
- Offices of the President
- Registry
- Security Control Centre
- Student Affairs Office

Academic Building - South Wing (Block B)

- Art Gallery

- Arthur Samy Language Learning Centre
- Assessment Research Centre
- Centre for Language in Education
- Centre for Psychosocial Health
- International Research Centre for Cultural Studies
- Centre for Religious and Spirituality Education and Quiet Room
- CKC TechCulture Innovation Centre
- Departmental Offices
- Faculty of Liberal Arts and Social Sciences
- Faculty of Humanities
- Food Kiosk
- General Education Office
- Graduate School
- Office of the Chief Information Officer
- Research Centre for Chinese Literature and Literary Culture
- Student Affairs Office – Wofoo Whole Person Development Centre

Central Facilities Building (Block C)

- Cafe
- Central Plaza
- Coffee Corner
- Convenience Shop
- Mong Man Wai Library
- Learning Commons
- Canteen

Academic Building - North Wing (Block D)

- Centre for Child and Family Science
- Centre for Education in Environmental Sustainability
- Centre for Excellence in Learning and Teaching
- Departmental Offices
- Faculty of Education and Human Development
- Hong Kong Museum of Education
- Institute of Special Needs and Inclusive Education
- Integrated Centre for Wellbeing (I-WELL)
- Research and Development Office
- Resource Centre for Interdisciplinary Studies and Experiential Learning

- School Partnership and Field Experience Office
- The Joseph Lau Luen Hung Charitable Trust Asia Pacific Centre for Leadership and Change

Amenities and Sports Complex (Block E)

- Coding Education Unit
- Conference Centre
- Centre for Learning, Teaching and Technology
- EdUHK Christian Faith and Development Centre
- Telephone Laboratory of The Academy of Hong Kong Studies
- The Academy of Hong Kong Studies

Location Map of EdUHK

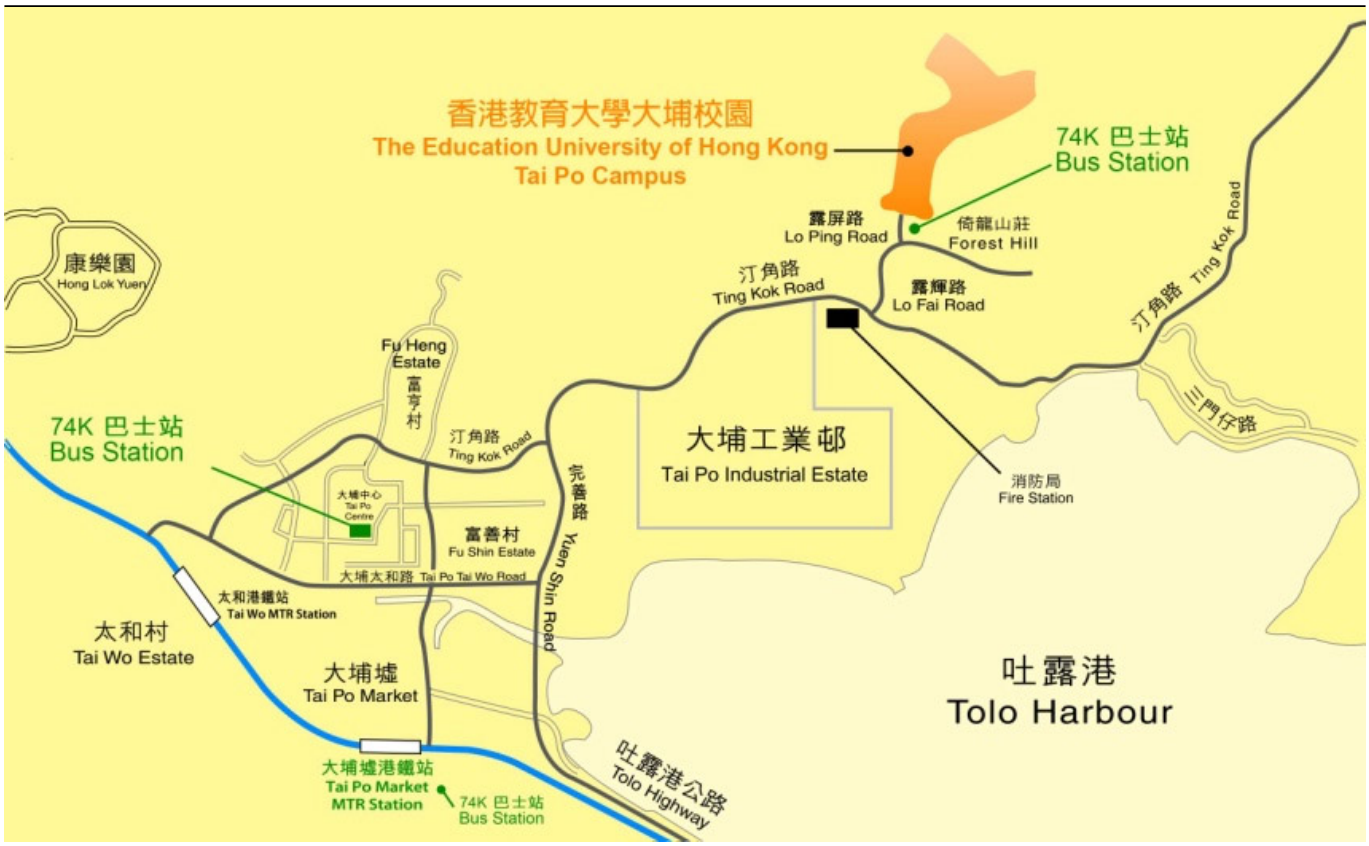

Address:	10 Lo Ping Road, Tai Po, New Territories, Hong Kong
Public Transport:	• KMB No. 74K from Tai Po Market MTR Station to Sam Mun Tsai via Tai Po Campus (before 12:00 n.n. the bus will call at Tai Po Campus and after 12:00 n.n. will go to Sam Mun Tsai first before calling at Tai Po Campus)

- Green Minibus No. 26 from Tai Po Campus to Bayshore Towers, Ma On Shan and vice versa
  Green Minibus No. 26A from Tai Po Campus to Yuen Chau Tsai, Tai Po circular service (7:30 am to 9:30 am & 5:30 pm to 8:30 pm, Monday through Friday)

Shuttle Bus Services:

- Shuttle Bus from Tai Po Campus to EdUHK Sports Centre and vice versa
- Shuttle Bus from Tai Po Campus to University MTR Station and vice versa

Location Map of the Study Centre in Tseung Kwan O

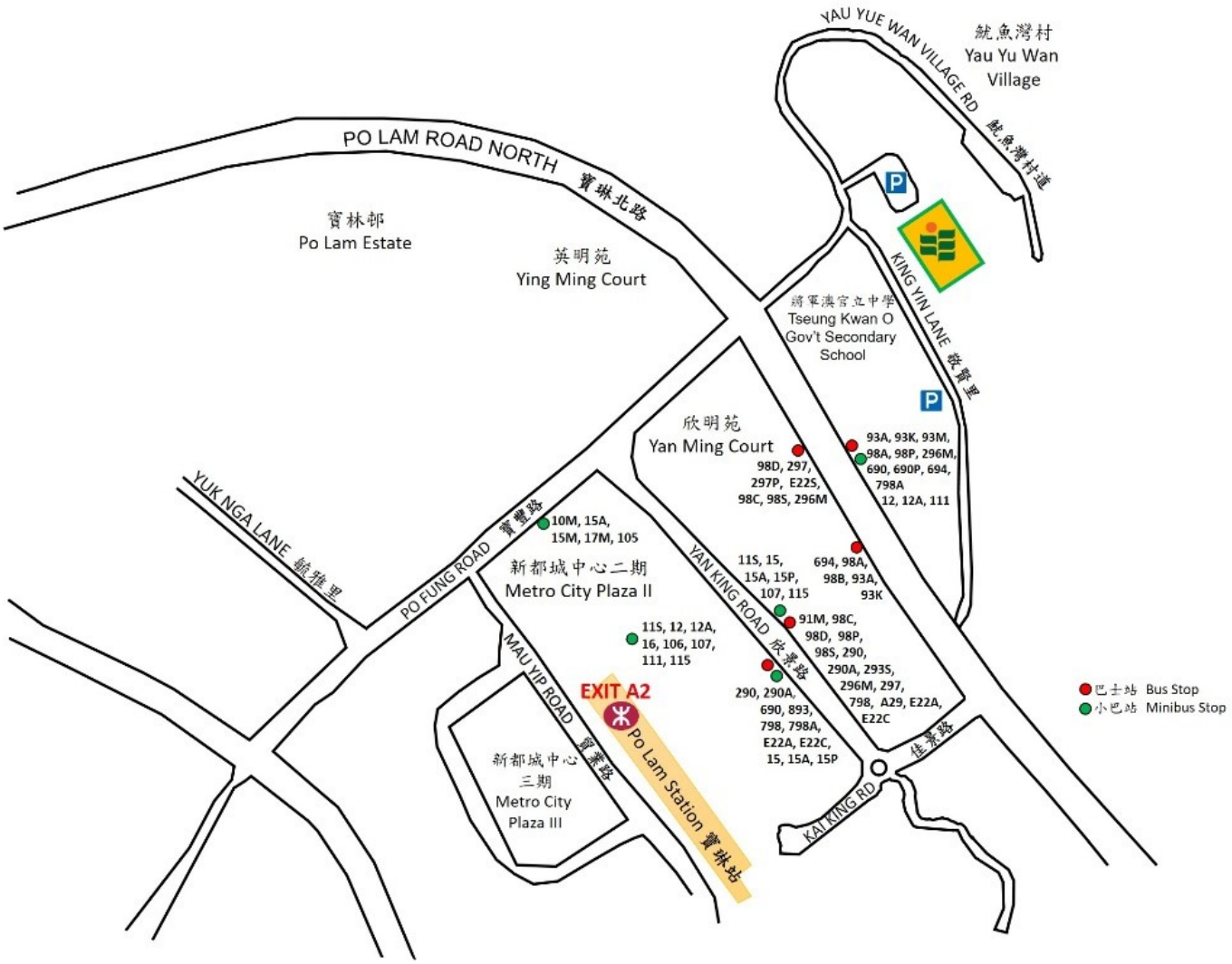

Location Map of the Study Centre in North Point

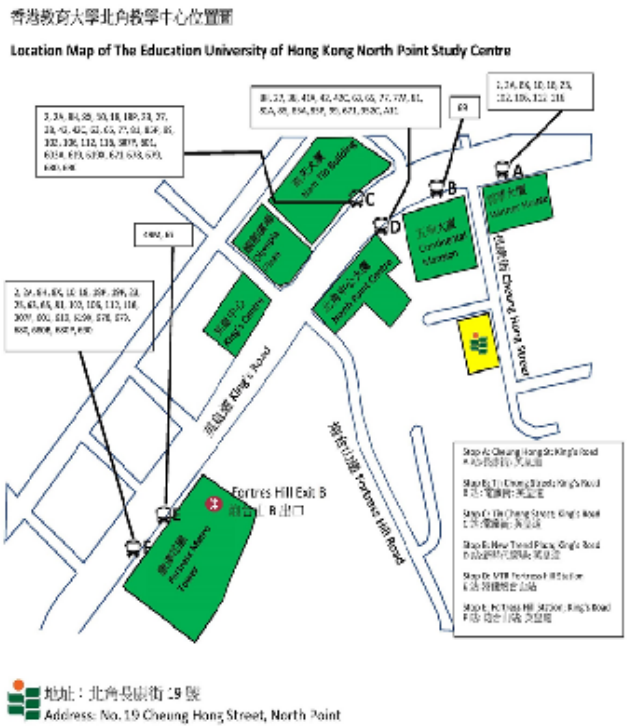

Signage System on Tai Po Campus

The room numbering system comprises a building code, a floor level code and a room number. The diagrams below illustrate how the system works:

Directional Sign

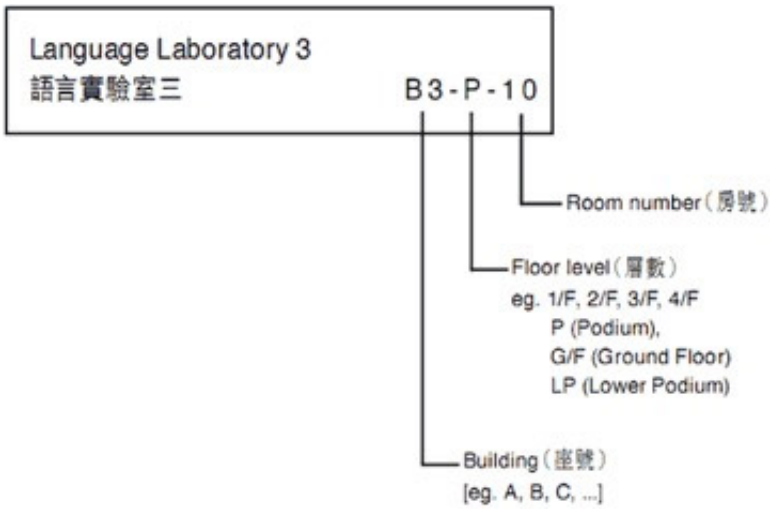

Door Sign